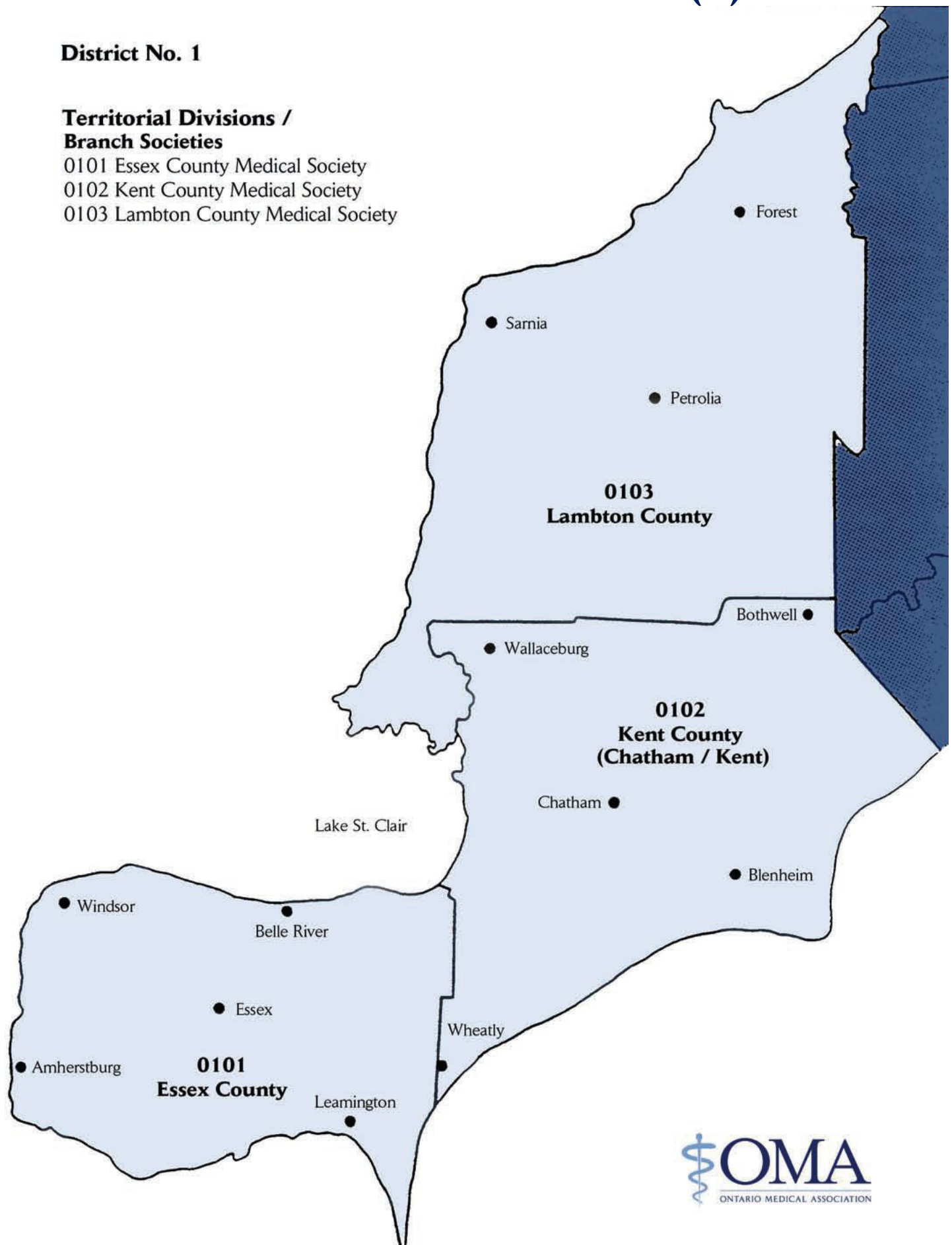


# OMA DISTRICT MAPS (1)

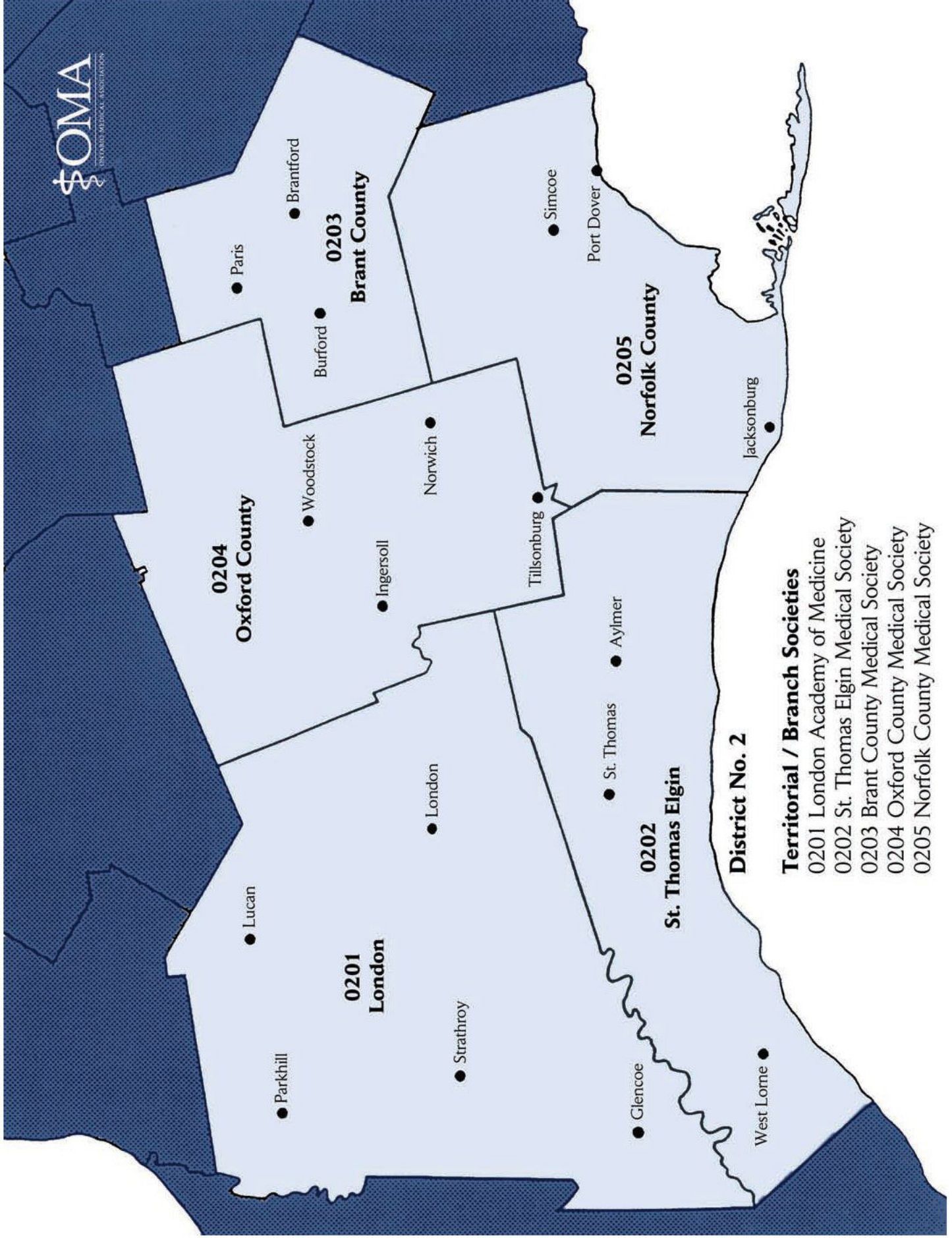
## District No. 1

### Territorial Divisions / Branch Societies

- 0101 Essex County Medical Society
- 0102 Kent County Medical Society
- 0103 Lambton County Medical Society



# OMA DISTRICT MAPS (2)

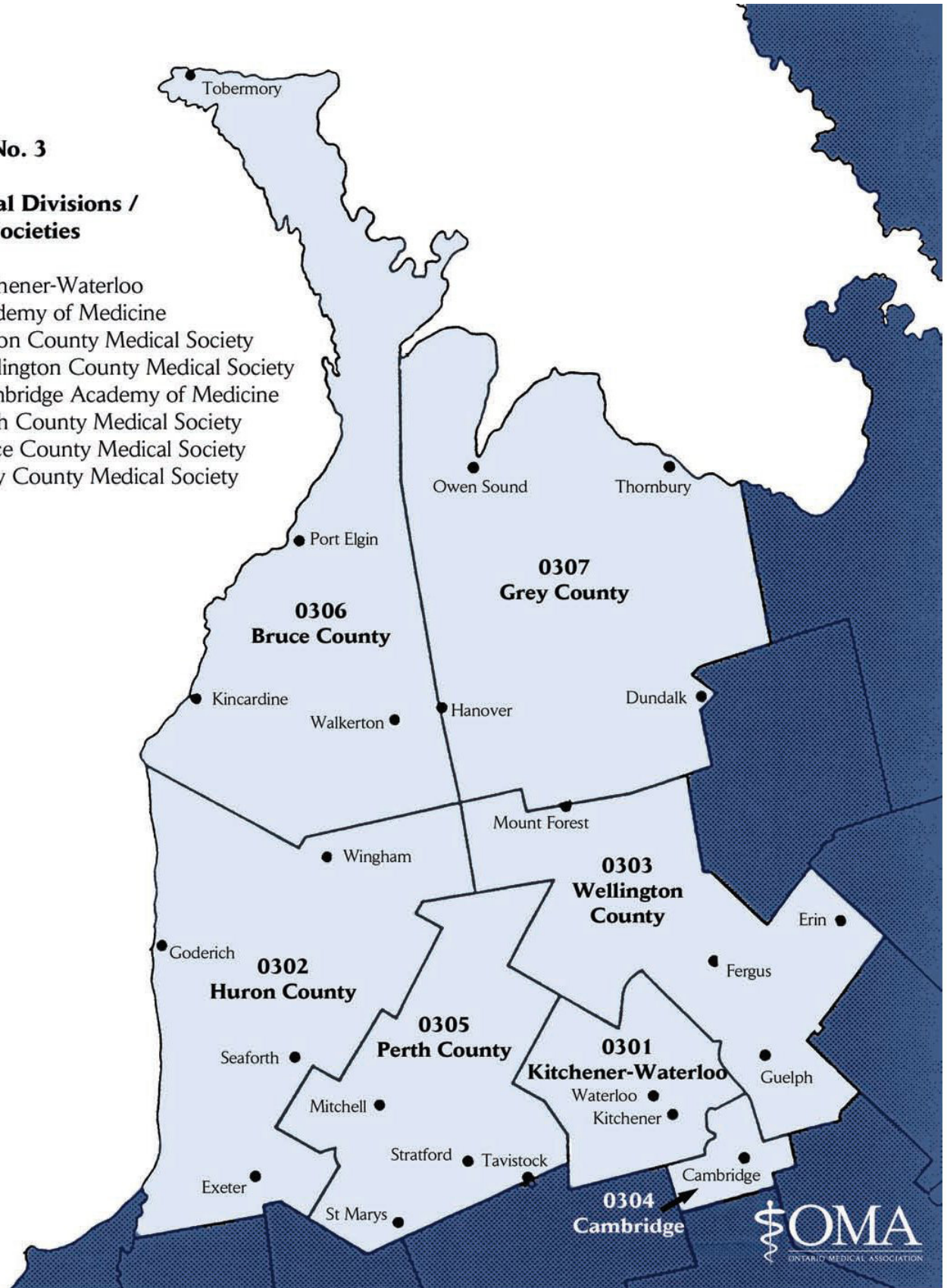


# OMA DISTRICT MAPS (3)

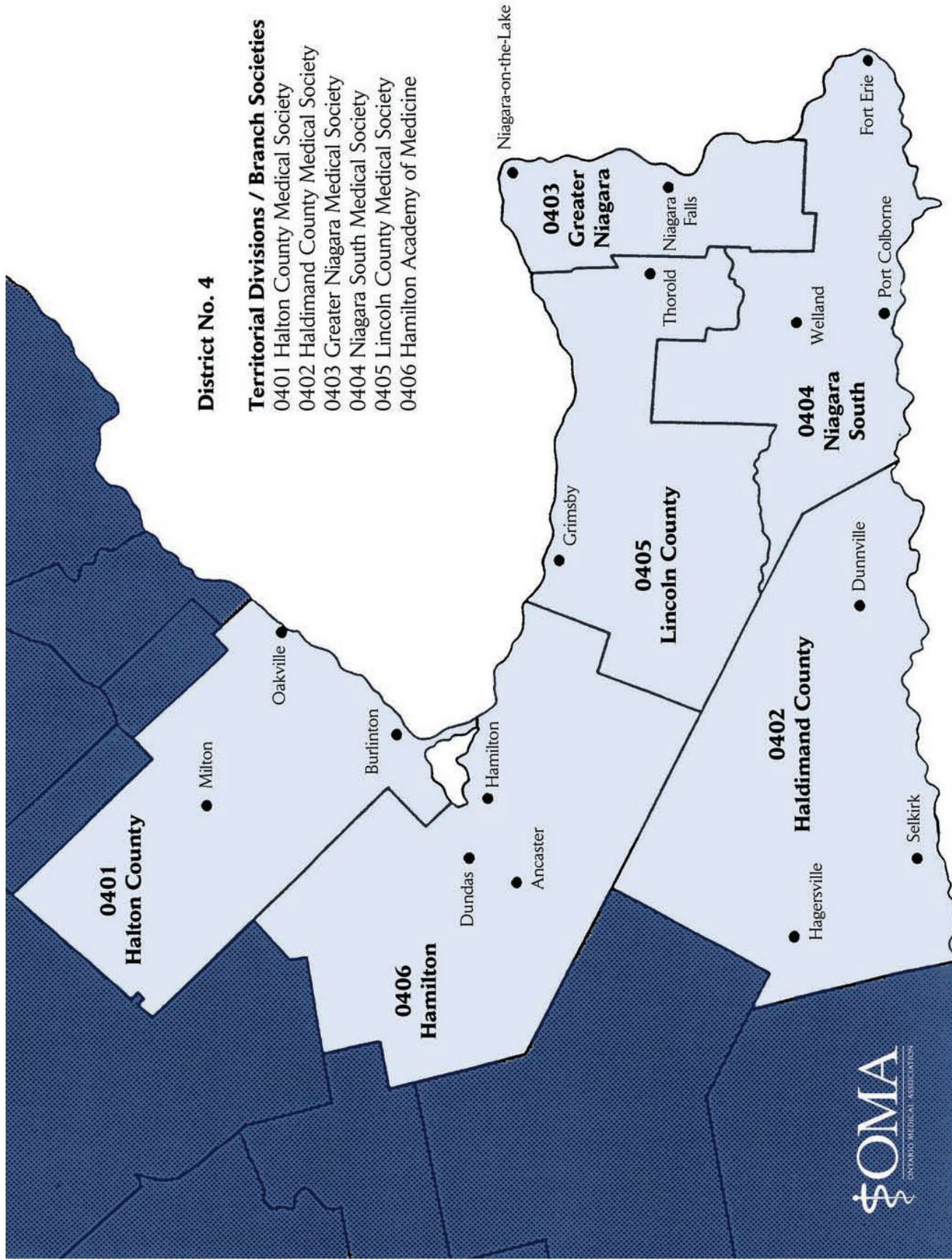
## District No. 3

### Territorial Divisions / Branch Societies

- 0301 Kitchener-Waterloo  
Academy of Medicine
- 0302 Huron County Medical Society
- 0303 Wellington County Medical Society
- 0304 Cambridge Academy of Medicine
- 0305 Perth County Medical Society
- 0306 Bruce County Medical Society
- 0307 Grey County Medical Society



# OMA DISTRICT MAPS (4)

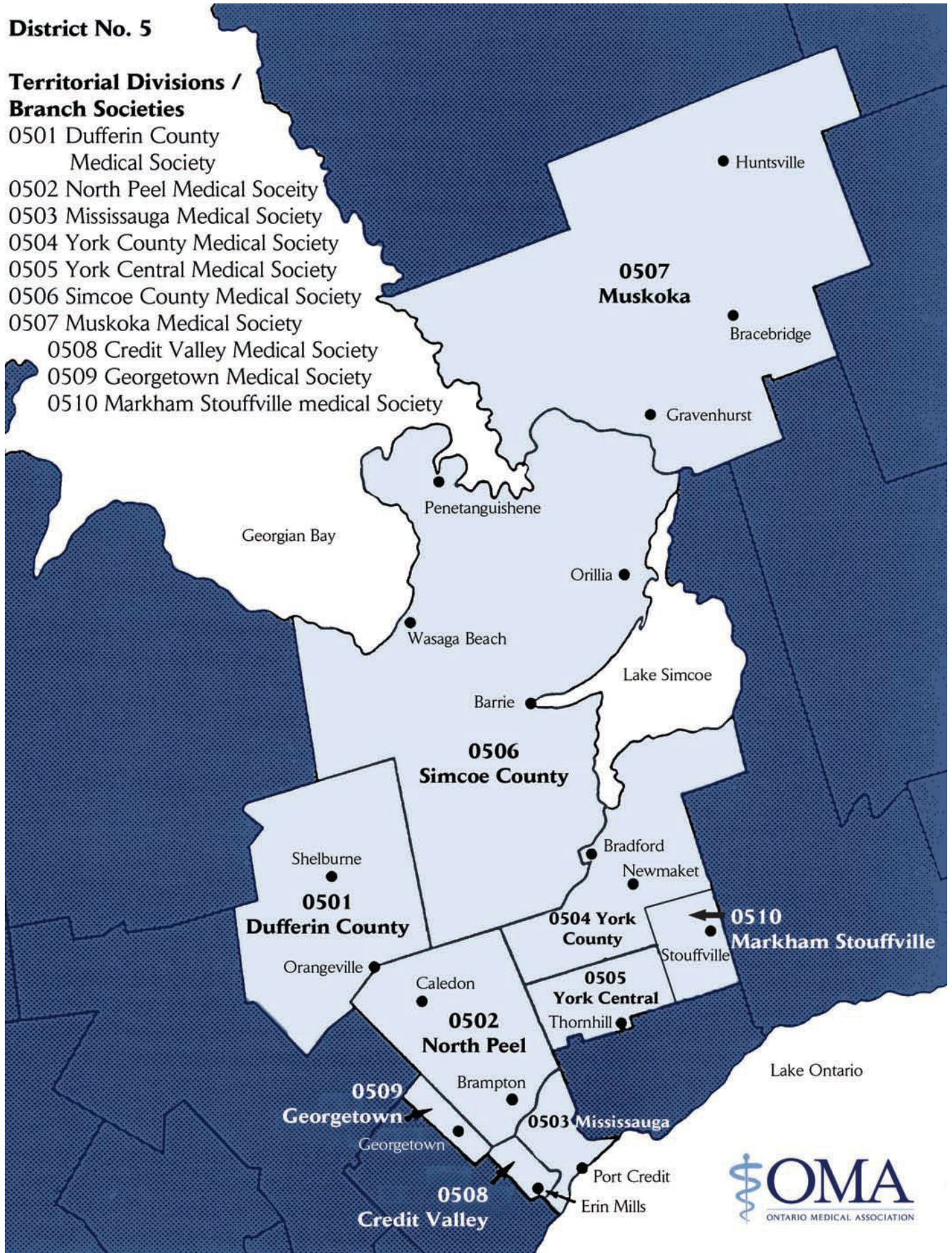


# OMA DISTRICT MAPS (5)

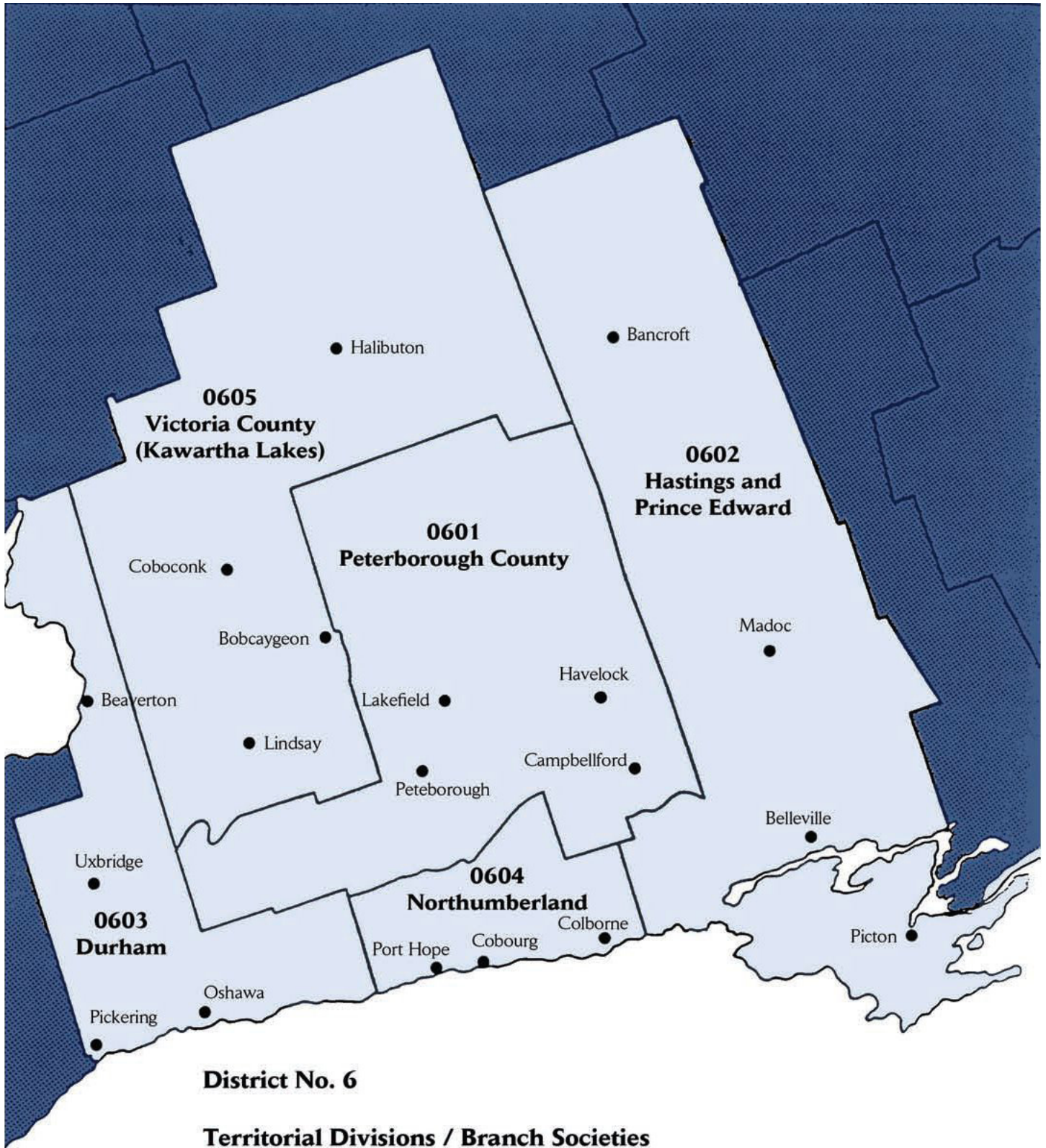
## District No. 5

### Territorial Divisions / Branch Societies

- 0501 Dufferin County Medical Society
- 0502 North Peel Medical Society
- 0503 Mississauga Medical Society
- 0504 York County Medical Society
- 0505 York Central Medical Society
- 0506 Simcoe County Medical Society
- 0507 Muskoka Medical Society
- 0508 Credit Valley Medical Society
- 0509 Georgetown Medical Society
- 0510 Markham Stouffville medical Society



# OMA DISTRICT MAPS (6)

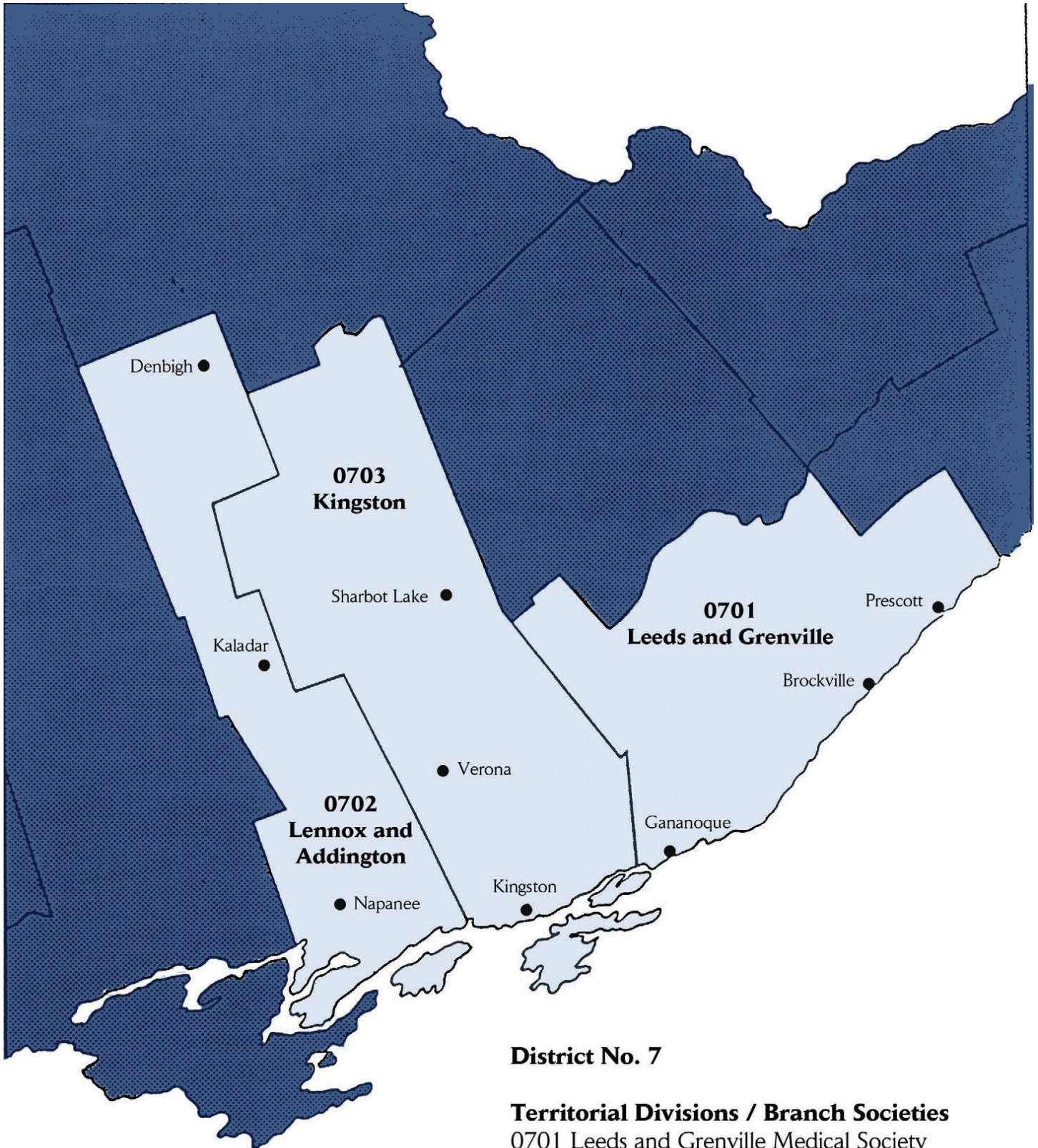


## District No. 6

### Territorial Divisions / Branch Societies

- 0601 Peterborough County Medical Society
- 0602 Hastings and Prince Edward Medical Society
- 0603 Durham Medical Society
- 0604 Northumberland Medical Society
- 0605 Victoria Medical Society

# OMA DISTRICT MAPS (7)



## District No. 7

### Territorial Divisions / Branch Societies

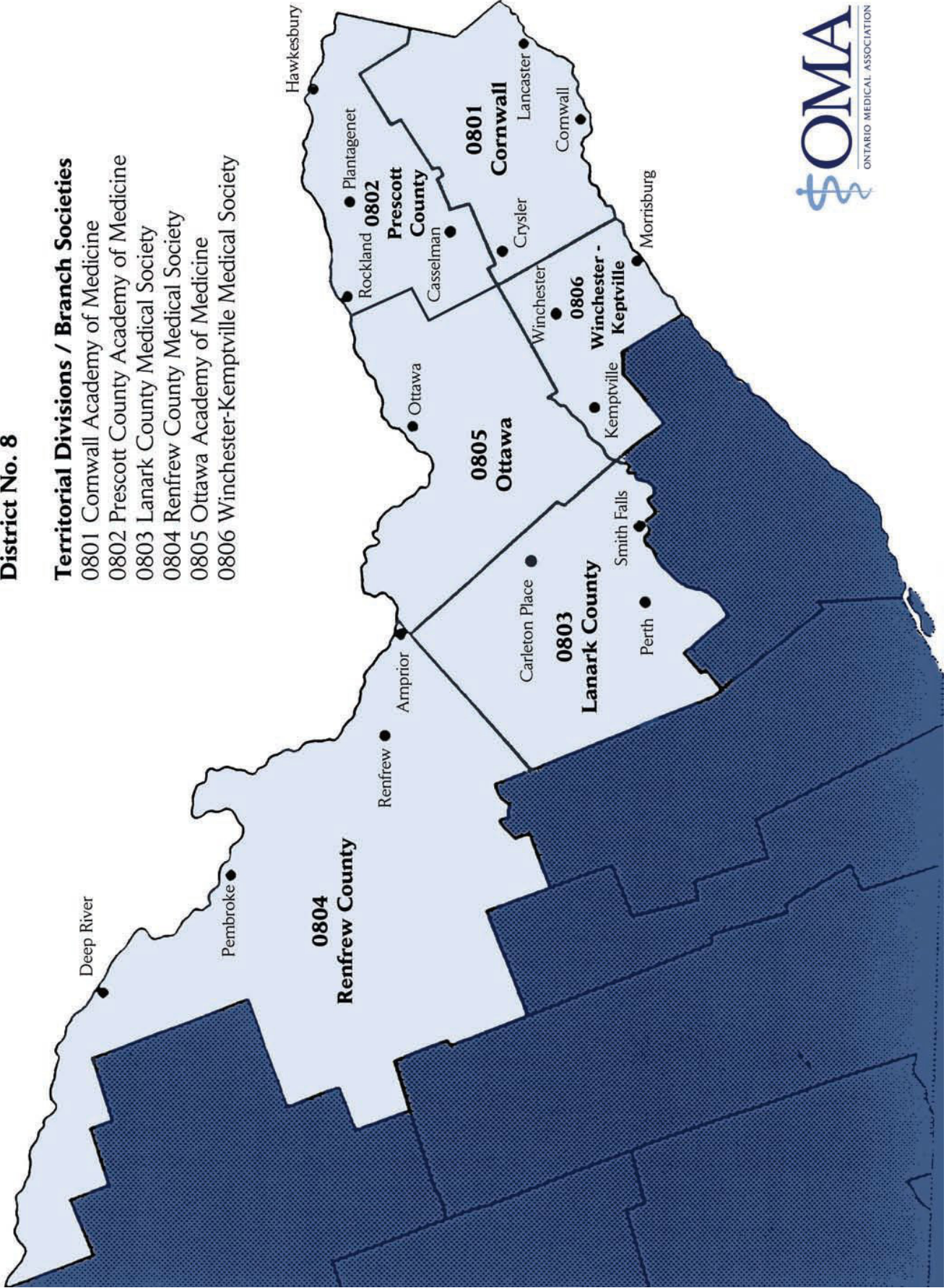
- 0701 Leeds and Grenville Medical Society
- 0702 Lennox and Addington Medical Society
- 0703 Kingston Academy of Medicine

# OMA DISTRICT MAPS (8)

## District No. 8

### Territorial Divisions / Branch Societies

- 0801 Cornwall Academy of Medicine
- 0802 Prescott County Academy of Medicine
- 0803 Lanark County Medical Society
- 0804 Renfrew County Medical Society
- 0805 Ottawa Academy of Medicine
- 0806 Winchester-Kemptville Medical Society





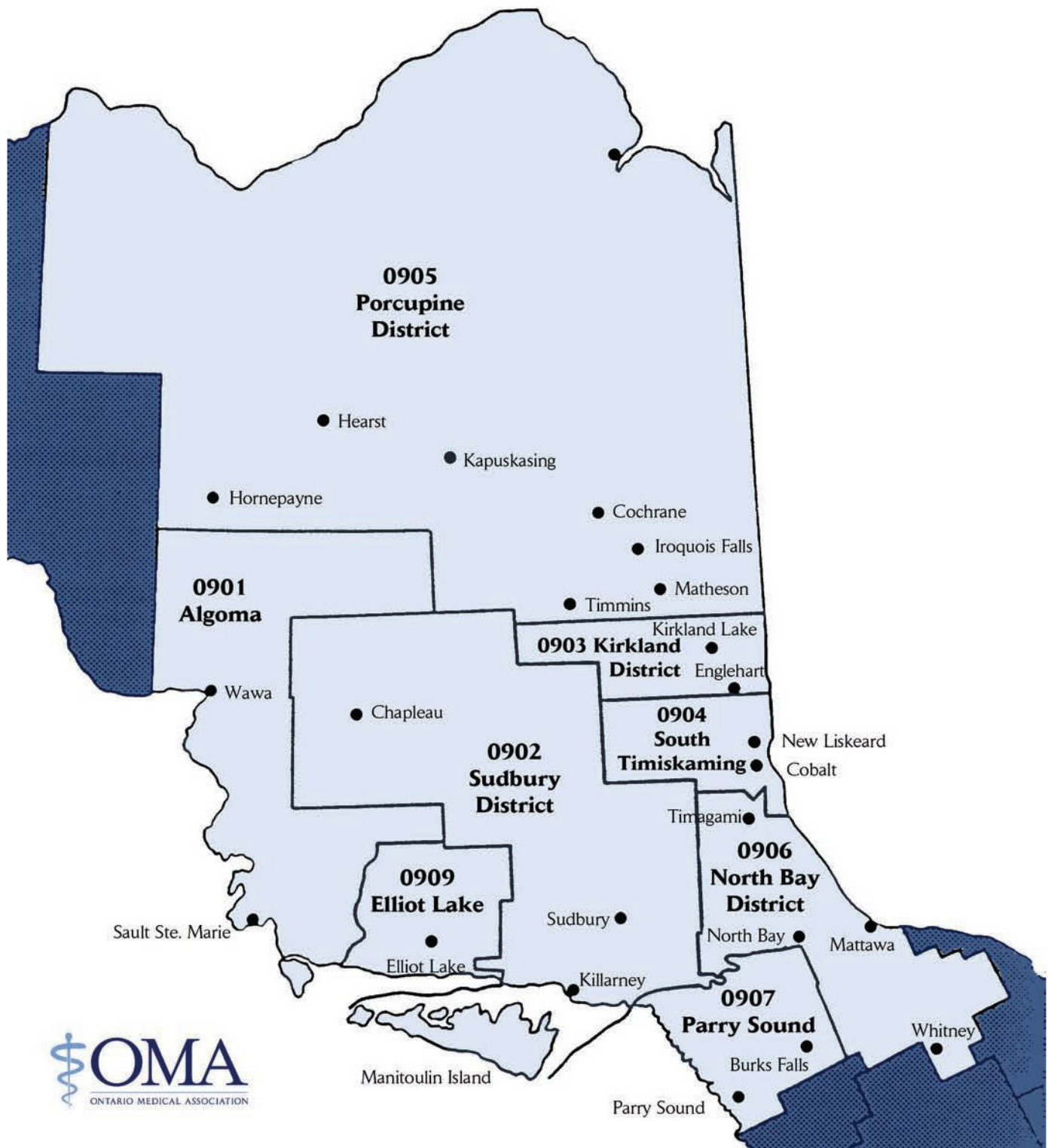
# OMA DISTRICT MAPS (9)

## District 9

### Territorial Divisions / Branch Societies

0901 Algoma West Academy of Medicine  
0902 Sudbury District Medicine Society  
0903 Kirkland District Medical Society  
0904 South Timiskaming Medical Society  
0905 Porcupine District Medical Society

0906 North Bay District Medical Society  
0907 Parry Sound Medical Society  
0909 Elliot Lake Medical Society



# OMA DISTRICT MAPS (10)

## District 10

### Territorial Divisions / Branch Societies

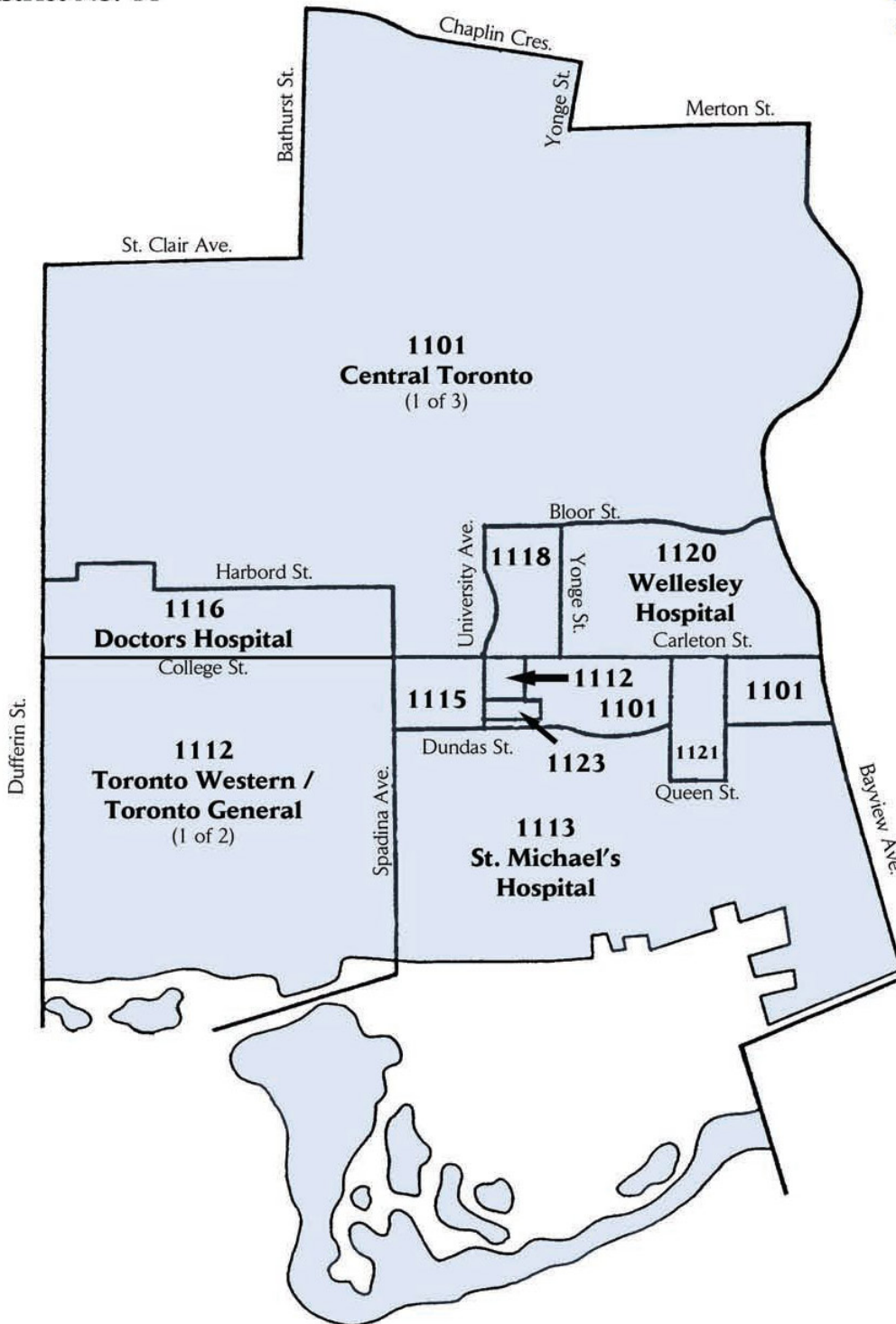
1001 Thunder Bay Medical Society

1002 Northwestern Ontario Medical Society



# OMA DISTRICT MAPS (11a)

District No. 11



## Territorial Divisions / Branch Societies

- 1101 Central Toronto Clinical Society
- 1112 Toronto Western Hospital Clinical Society  
Toronto General Hospital Medical Society
- 1113 St. Michael's Hospital Clinical Society
- 1115 Mount Sinai Medical Society
- 1116 Doctors Hospital Medical Society

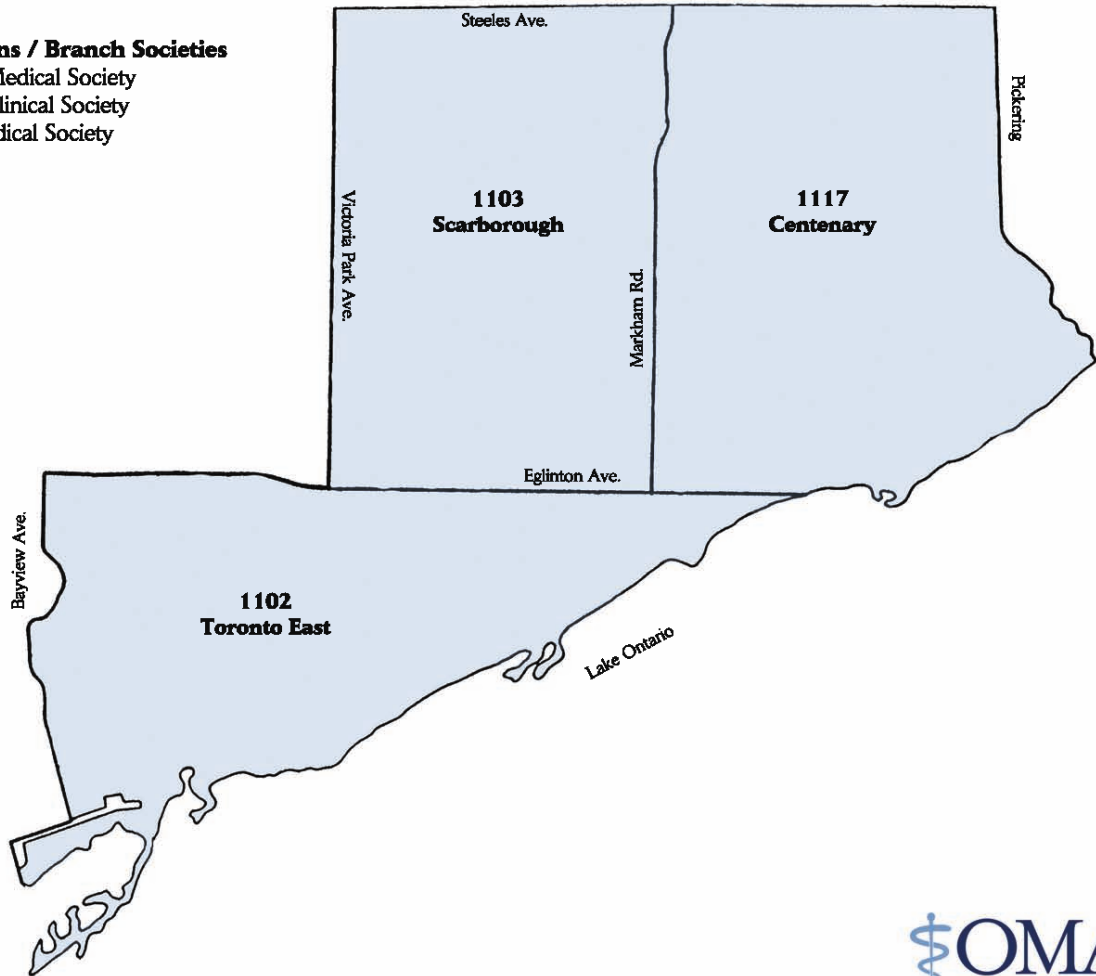
- 1118 Women's College Medical Society
- 1119 Toronto General Hospital Medical Society
- 1120 Wellesley Hospital Medical Society
- 1121 Central Hospital Medical Society
- 1123 Hospital for Sick Children Medical Society

# OMA DISTRICT MAPS (11b)

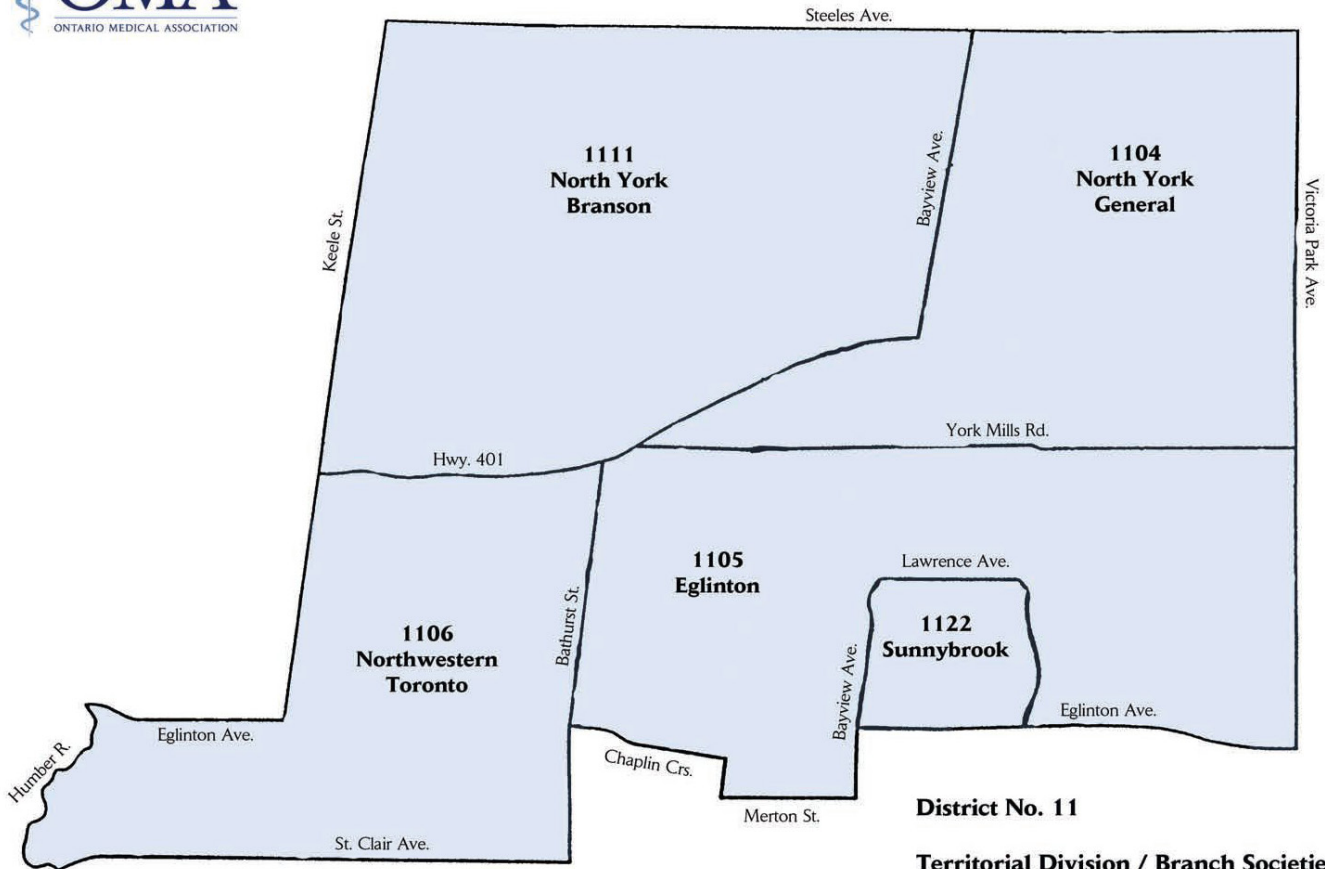
## District No. 11

### Territorial Divisions / Branch Societies

- 1102 Toronto East Medical Society
- 1103 Scarborough Clinical Society
- 1117 Centenary Medical Society



# OMA DISTRICT MAPS (11c)

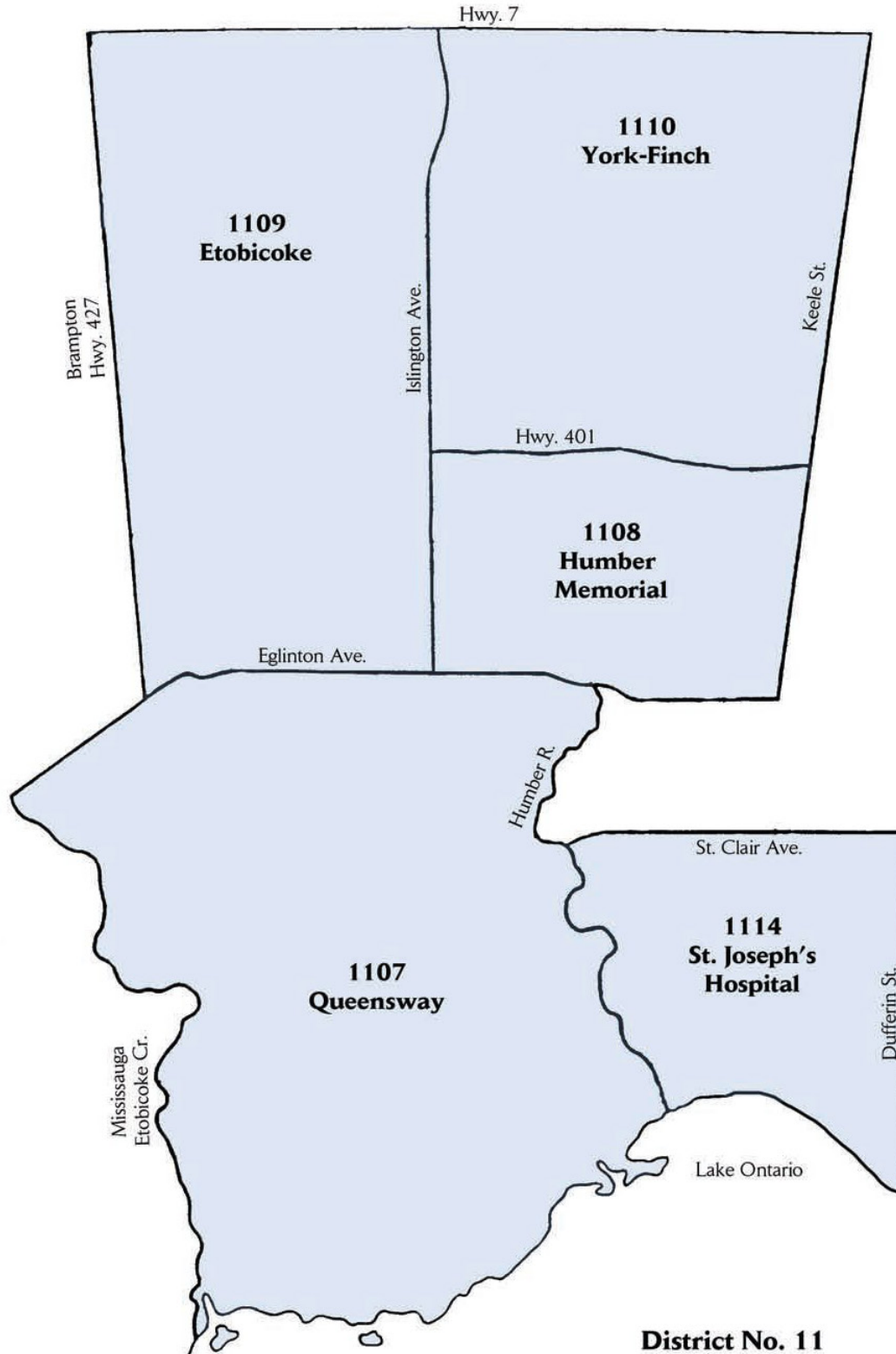


**District No. 11**

**Territorial Division / Branch Societies**

- 1104 North York General Medical Society
- 1105 Eglinton Medical Society
- 1106 Northwestern Toronto Medical Society
- 1111 North York Branson Medical Society
- 1122 Sunnybrook Medical Society

# OMA DISTRICT MAPS (11d)



## District No. 11

### Territorial Divisions / Branch Societies

- 1107 Queensway Medical Society
- 1108 Humber Memorial Medical Society
- 1109 Etobicoke Medical Society
- 1110 York-Finch Medical Society
- 1114 St. Joseph's Hospital Clinical Society